






© 2014 Esri. All rights reserved. Esri, the Esri logo, ArcView, ArcView Online, and the ArcView Online logo are either registered trademarks or trademarks of Esri in the United States and/or other countries.



EXPLANATION

	APPROXIMATE	PARCEL BOUNDARY
		LIMIT OF GEOLOGIC HAZARD ABATEMENT DISTRICT
		ORINDA GHAD MAINTAINED PARCELS